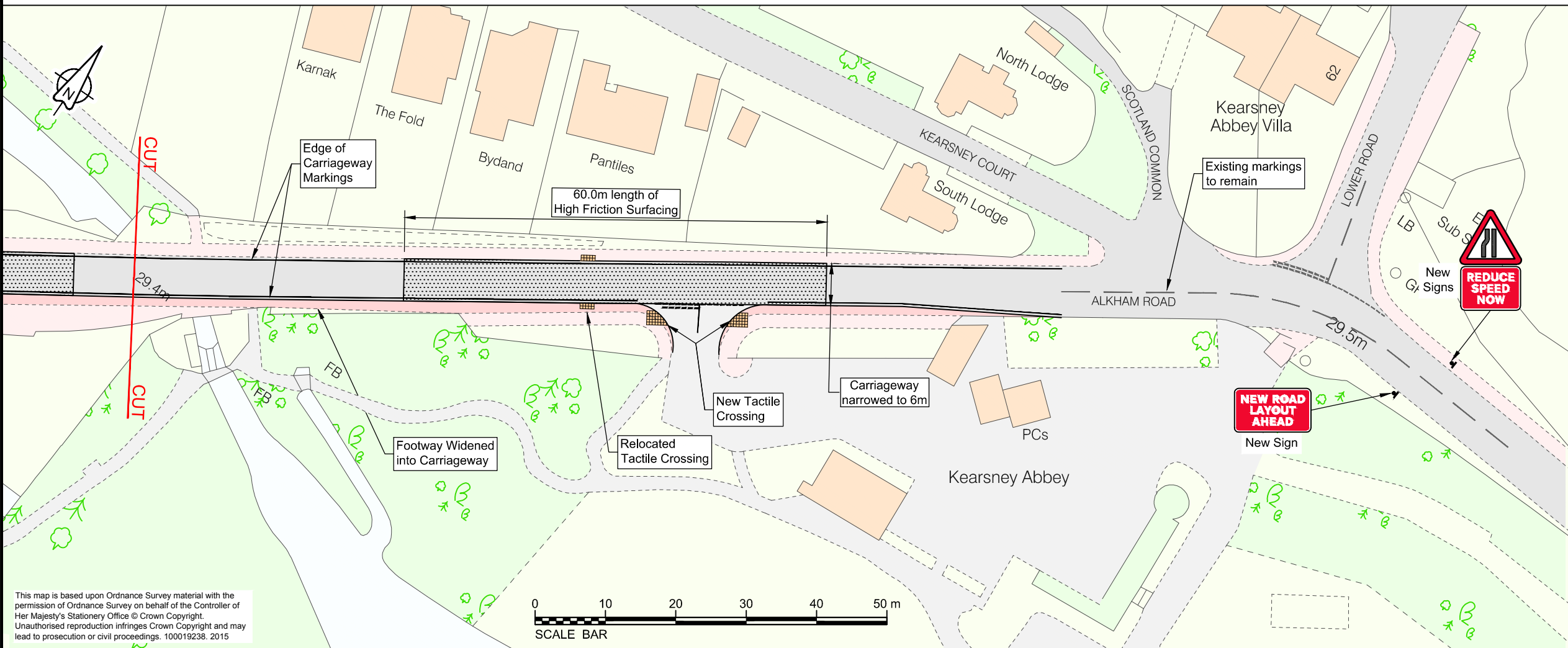
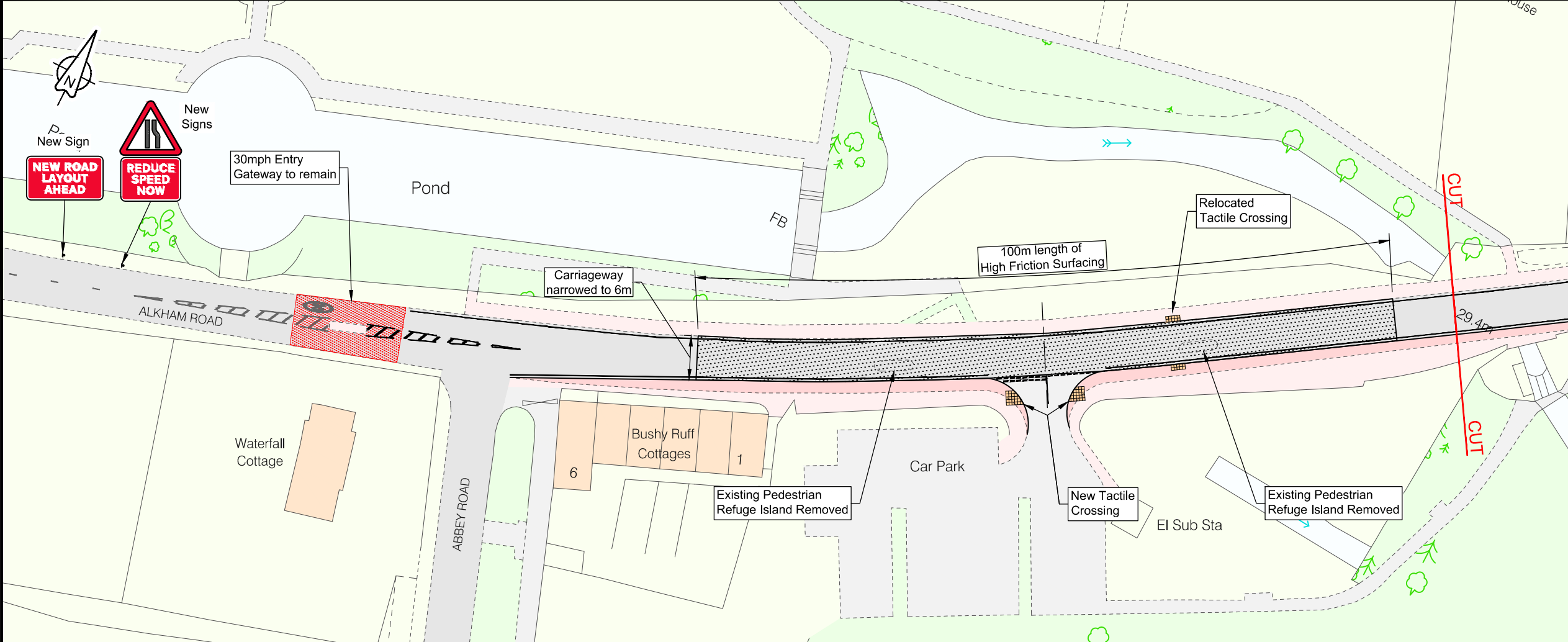


0 100



NOTES
 1. All dimensions are in metres unless stated otherwise.

- KEY**
- Footway Widening
 - High Friction Surfacing
 - New Tactile Paving
 - Existing Pedestrian Refuge Island Removed
 - New Signing

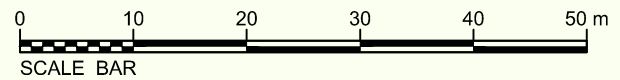
Rev	Revision details	Chkd	Appd	Date
	Designed: JH			Date: 09/12/16
	Drawn: JH			Date: 09/12/16
	Checked: CB			Date: 09/12/16
	Approved: NF			Date: 09/12/16



Client
 Project Name
Kearsney Parks Temple Ewell
 Drawing Title
Consultation Plan Alkham Road

Original Drg Size : A3	Scale : NTS
Dimensions : m	
Drawing Status FOR INFORMATION	Suitability S1
Drawing No 4300569/000/012	Revision 00

This map is based upon Ordnance Survey material with the permission of Ordnance Survey on behalf of the Controller of Her Majesty's Stationery Office © Crown Copyright. Unauthorised reproduction infringes Crown Copyright and may lead to prosecution or civil proceedings. 100019238. 2015



\\mstrs001\mstdata\1 - projects\CO04300569 - Kearsney Park\102.Drawings\01_working\000 non contract\4300569-000-012.dwg, 09/12/2016 13:54:14, jhughes

File ref - \\mstrs001\mstdata\1 - projects\CO04300569 - kearsney park\102.drawing\01_working\000 non contract\4300569-000-012.dwg